

# Outer Dowsing Offshore Wind Plans

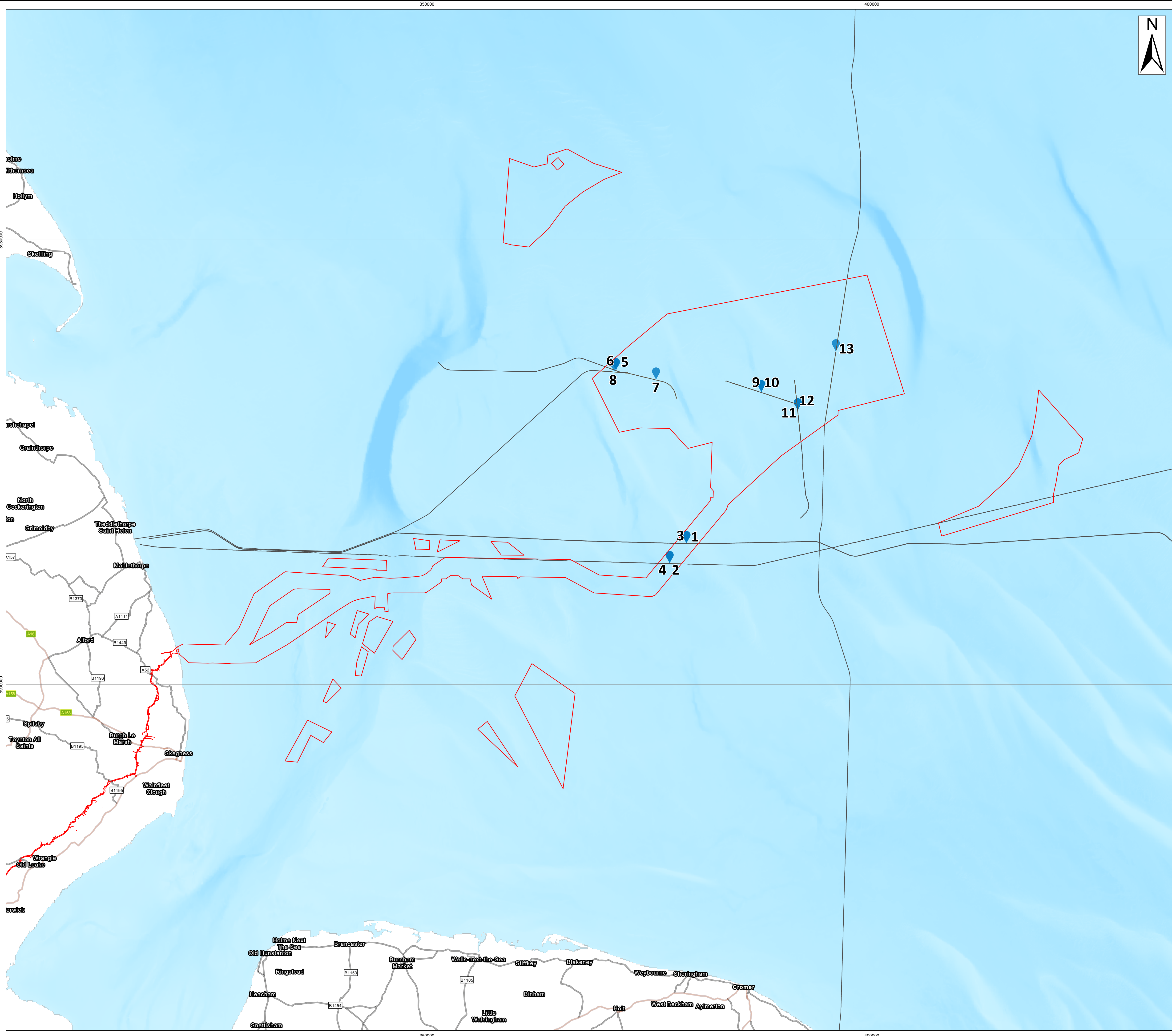
## 2.19 Offshore Crossing Plan

Date: March 2024

Document Reference: 2.19  
Pursuant to APFP Regulation: 5(2)(o)  
Rev: 1.0



Company:	Outer Dowsing Offshore Wind	Asset:	Whole Asset			
Project:	Whole Wind Farm	Sub Project/Package:	Whole Asset			
Document Title or Description:	2.19 Offshore Crossing Plan					
Internal Document Number:	PP1-ODOW-DEV-CS-PLN-0029	3 <sup>rd</sup> Party Doc No (If applicable):	N/A			
Outer Dowsing Offshore Wind accepts no liability for the accuracy or completeness of the information in this document nor for any loss or damage arising from the use of such information.						
Rev No.	Date	Status / Reason for Issue	Author	Checked by	Reviewed by	Approved by
1.0	March 2024	DCO Application	Dalcour Maclaren	Shepherd and Wedderburn	Outer Dowsing	Outer Dowsing

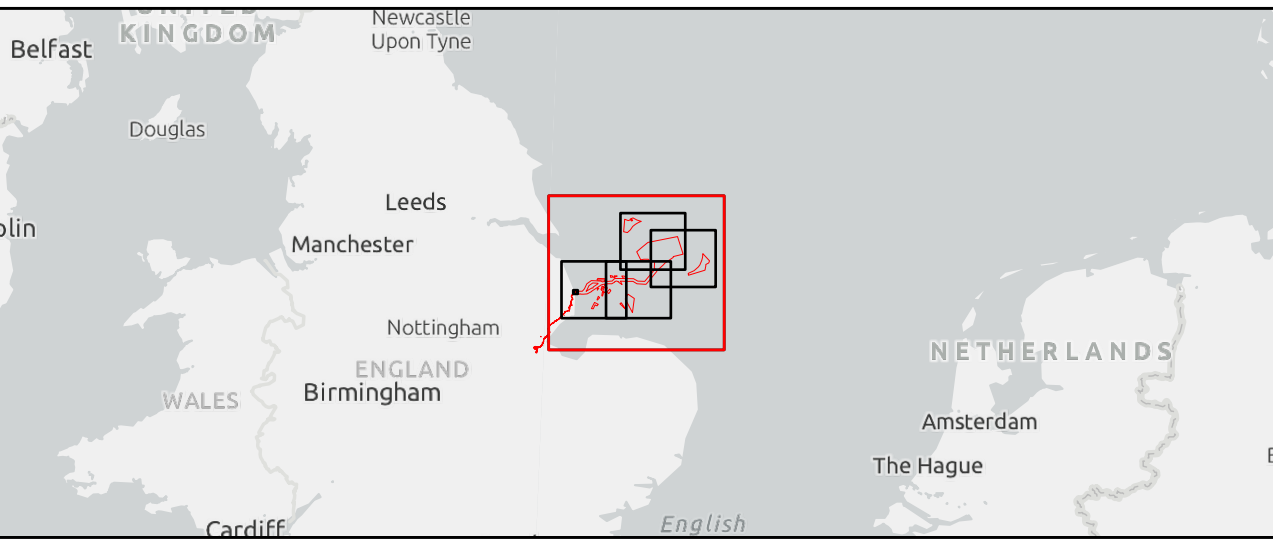


- Legend
- Order Limits
  - Subsea Pipelines - North Sea Transition Authority (NSTA)\*
  - Potential Pipeline Crossings
  - Crossing ID

Source:  
Contains Esri UK, Esri, TomTom, Garmin, FAO, NOAA, USGS, Esri UK, Esri, TomTom, Garmin, Foursquare, METI/NASA, USGS.  
Contains OS data @ Crown Copyright and database right 2022. All rights reserved.  
\*NSTA - North Sea Transition Authority. Oil & Gas, offshore hydrogen and carbon capture regulator

Notes:	Status: Application Issue
--------	------------------------------

Offshore Coordinate System  
Datum: WGS 1984  
Spheroid: WGS 1984  
Projection: UTM Zone 31N  
Central Meridian: 3 E  
Vertical Reference: LAT (Lowest Astronomical Tide)



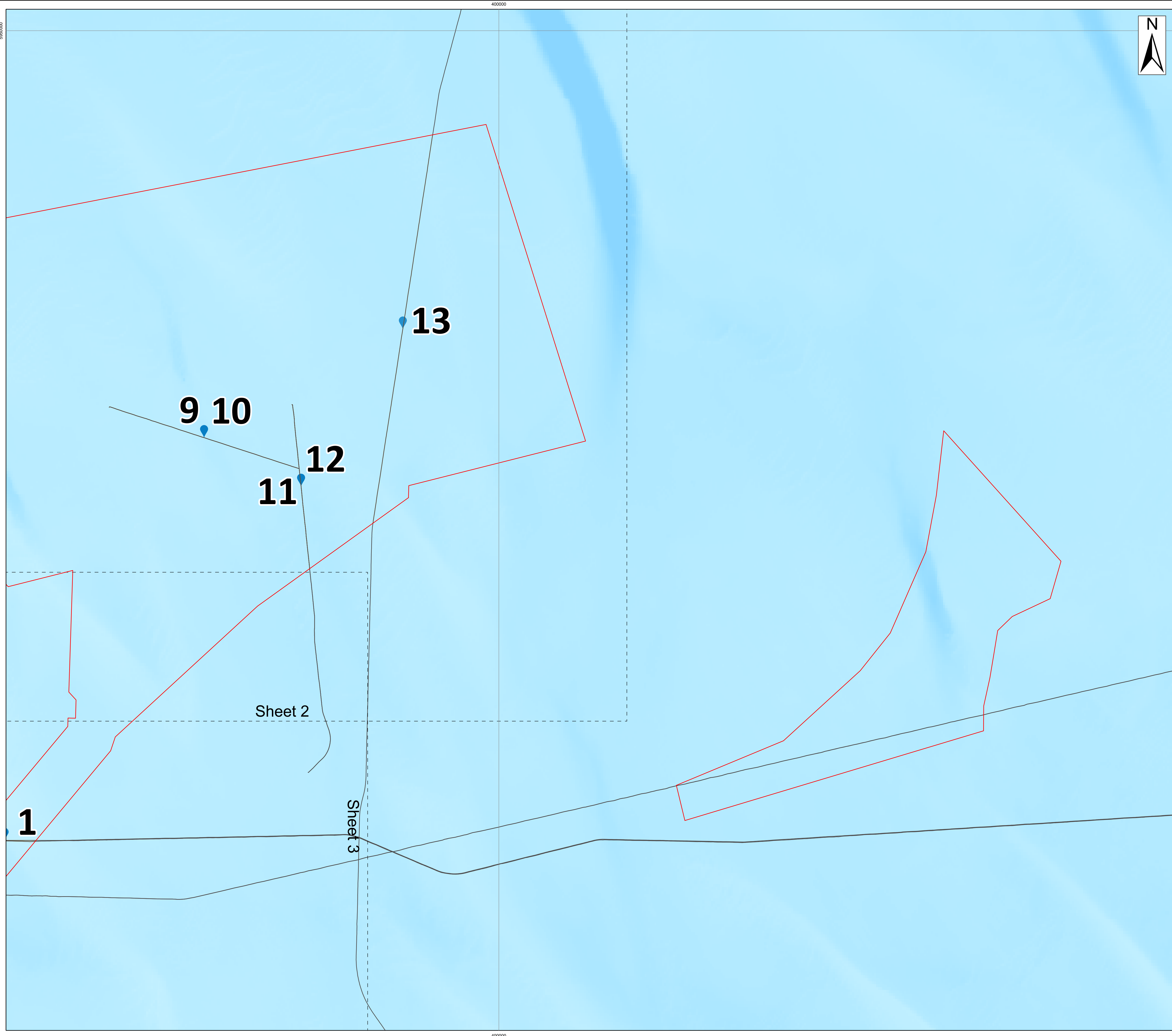
Outer Dowsing Offshore Wind  
2.19 Offshore Crossing Plan  
DCO Application

Drawing No: PP1-ODOW-DEV-CS-PLN-0029					
Drawing: Overview Sheet			Page Size: A1		
Rev No:	Date	Description	Drawn	Checked	Approved
1.0	March 2024	DCO Application Version	GC	ODOW	ODOW



This document may only be used for the purpose for which it was commissioned and in accordance with the terms of engagement for that commission. Unauthorised use of this document in any form whatsoever is prohibited.



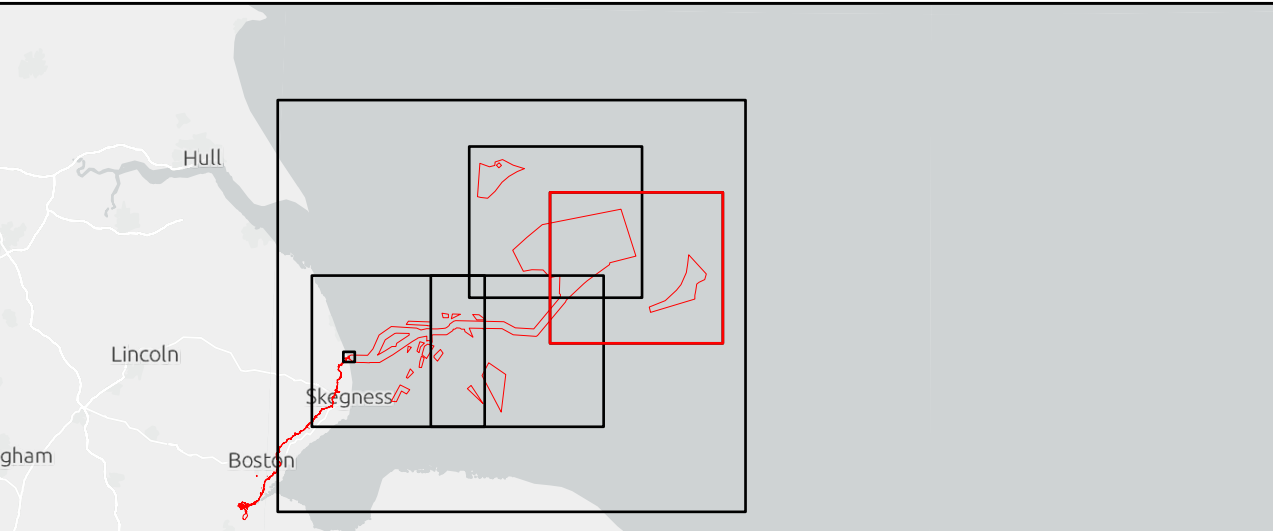
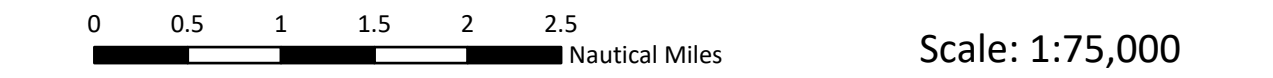


- Legend
- Order Limits
  - Sheet Extent
  - Subsea Pipelines - North Sea Transition Authority (NSTA)\*
  - Potential Pipeline Crossings
  - Crossing ID

Source:  
Contains Esri UK, Esri, TomTom, Garmin, Foursquare, GeoTechnologies, Inc, METI/NASA, USGS, Esri UK, Esri, TomTom, Garmin, FAO, NOAA, USGS. Contains OS data @ Crown Copyright and database right 2022. All rights reserved.  
\*NSTA - North Sea Transition Authority. Oil & Gas, offshore hydrogen and carbon capture regulator

Notes:	Status: Application Issue
--------	------------------------------

Offshore Coordinate System  
Datum: WGS 1984  
Spheroid: WGS 1984  
Projection: UTM Zone 31N  
Central Meridian: 3 E  
Vertical Reference: LAT (Lowest Astronomical Tide)



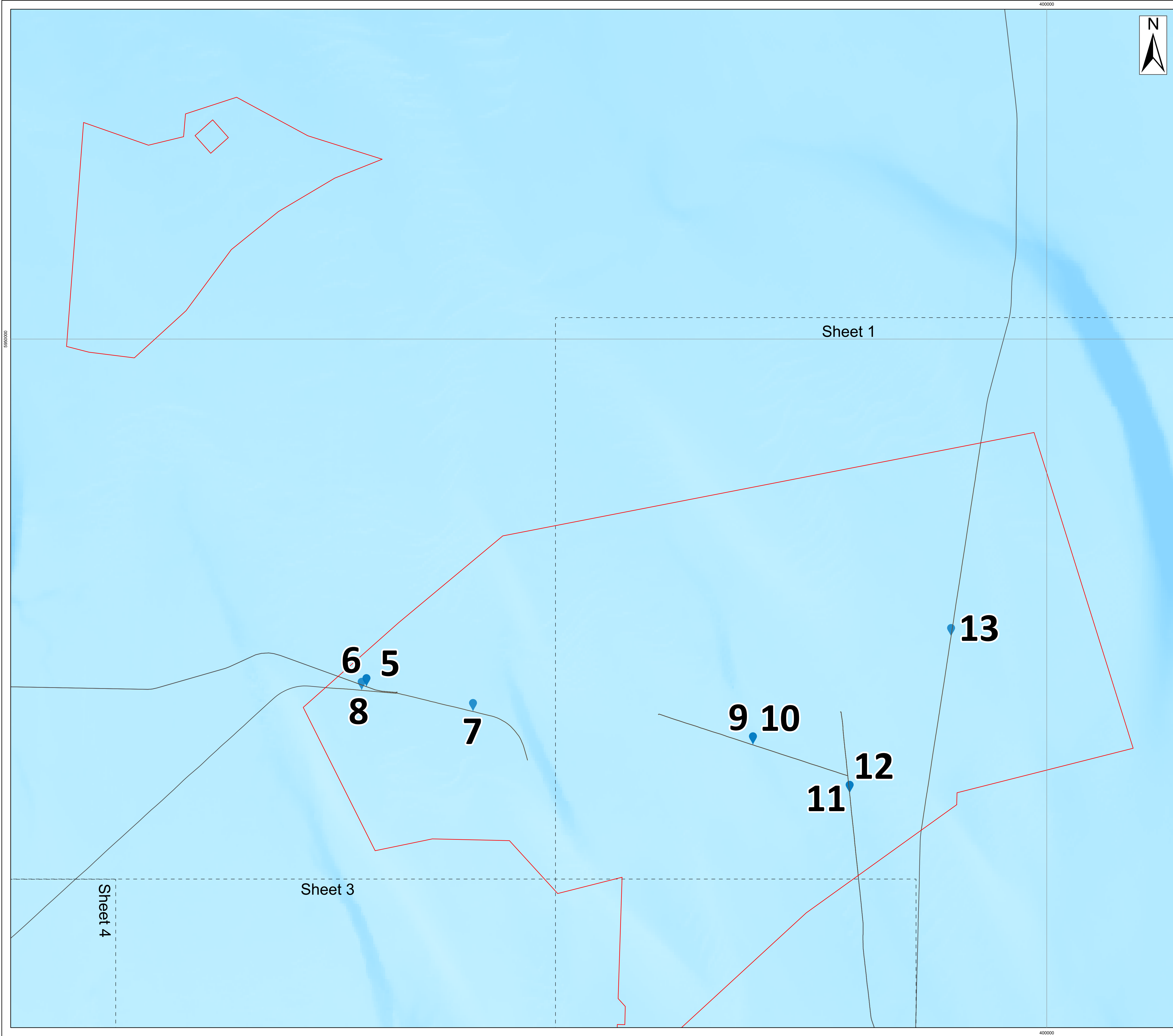
Outer Dowsing Offshore Wind  
2.19 Offshore Crossing Plan  
DCO Application

Drawing No: PP1-ODOW-DEV-CS-PLN-0029					
Drawing: 1 of 5				Page Size: A1	
Rev No:	Date	Description	Drawn	Checked	Approved
1.0	March 2024	DCO Application Version	GC	ODOW	ODOW



This document may only be used for the purpose for which it was commissioned and in accordance with the terms of engagement for that commission. Unauthorised use of this document in any form whatsoever is prohibited.



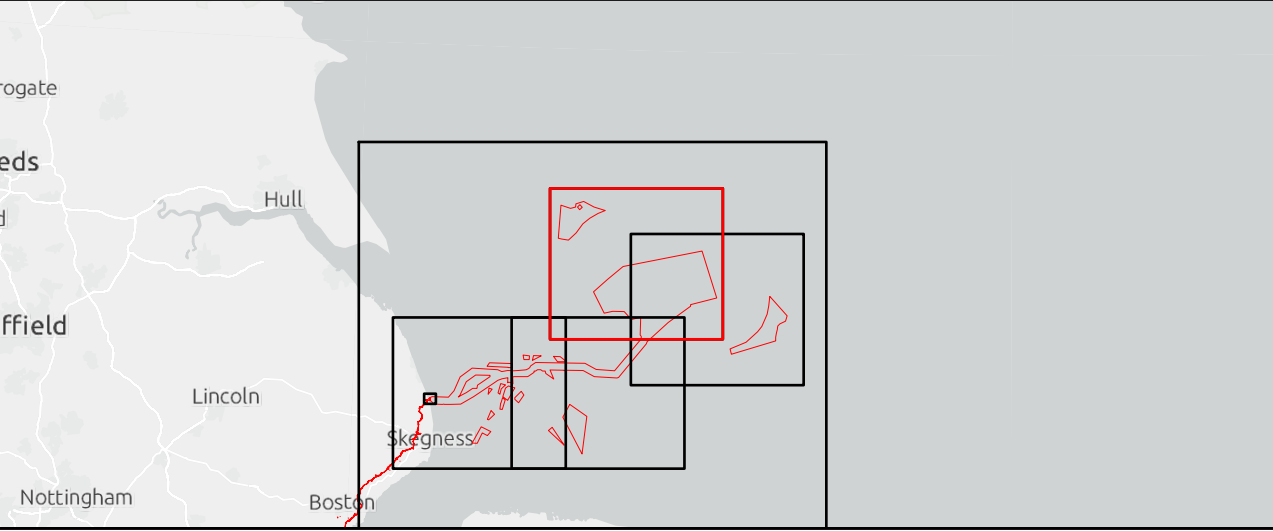
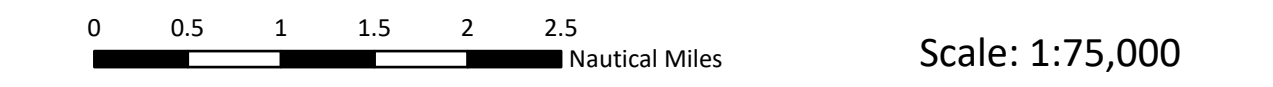


- Legend
- Order Limits
  - Sheet Extent
  - Subsea Pipelines - North Sea Transition Authority (NSTA)\*
  - Potential Pipeline Crossings
  - Crossing ID

Source:  
Contains Esri UK, Esri, TomTom, Garmin, Foursquare, GeoTechnologies, Inc, METI/NASA, USGS, Esri UK, Esri, TomTom, Garmin, FAO, NOAA, USGS. Contains OS data @ Crown Copyright and database right 2022. All rights reserved.  
\*NSTA - North Sea Transition Authority. Oil & Gas, offshore hydrogen and carbon capture regulator

Notes:	Status: Application Issue
--------	------------------------------

Offshore Coordinate System  
Datum: WGS 1984  
Spheroid: WGS 1984  
Projection: UTM Zone 31N  
Central Meridian: 3 E  
Vertical Reference: LAT (Lowest Astronomical Tide)



## Outer Dowsing Offshore Wind 2.19 Offshore Crossing Plan DCO Application

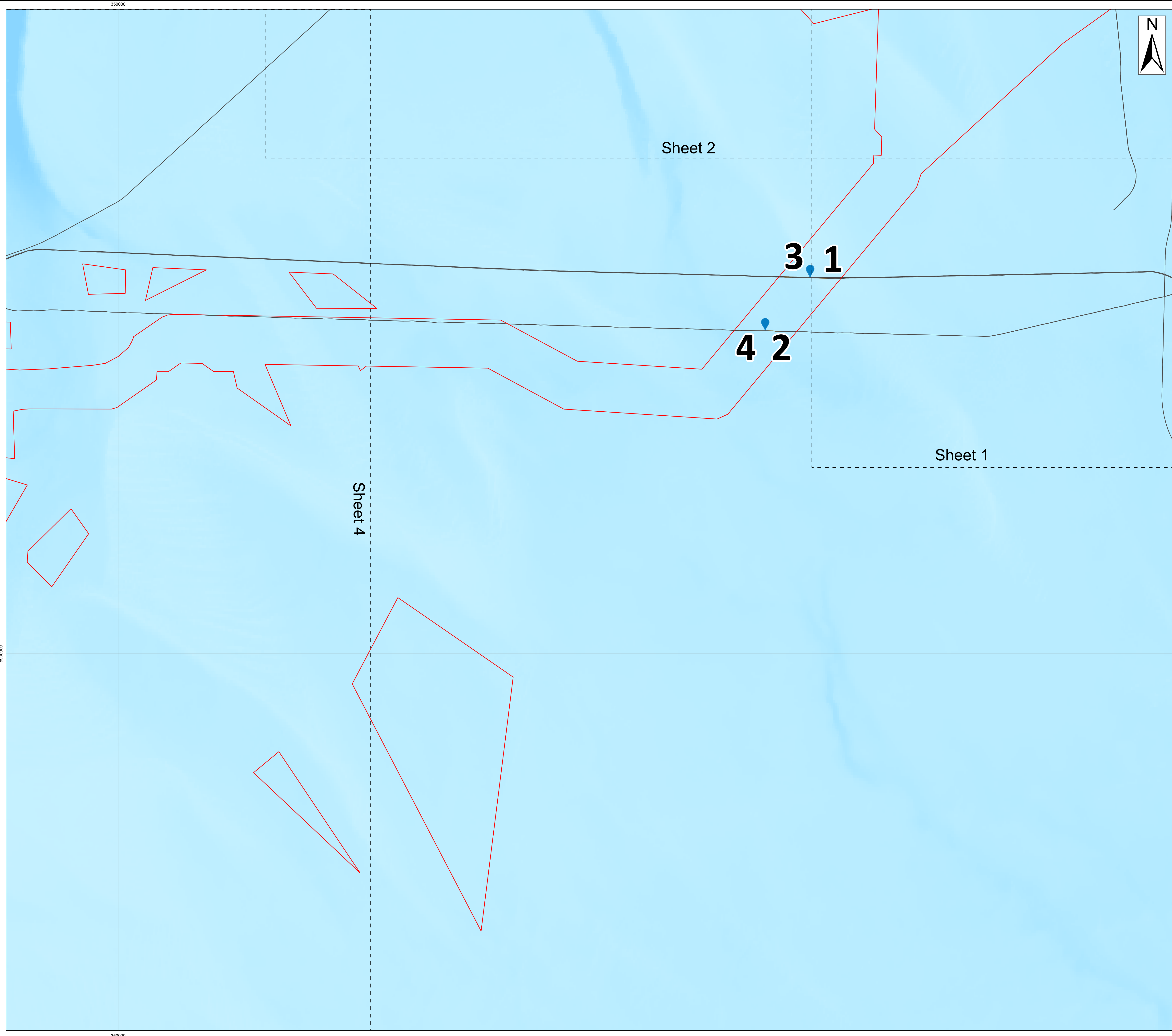
Drawing No: PP1-ODOW-DEV-CS-PLN-0029

Drawing: 2 of 5			Page Size: A1		
Rev No:	Date	Description	Drawn	Checked	Approved
1.0	March 2024	DCO Application Version	GC	ODOW	ODOW



This document may only be used for the purpose for which it was commissioned and in accordance with the terms of engagement for that commission. Unauthorised use of this document in any form whatsoever is prohibited.





Order Limits

Sheet Extent

Subsea Pipelines - North Sea Transition Authority (NSTA)\*

Potential Pipeline Crossings

Crossing ID

N

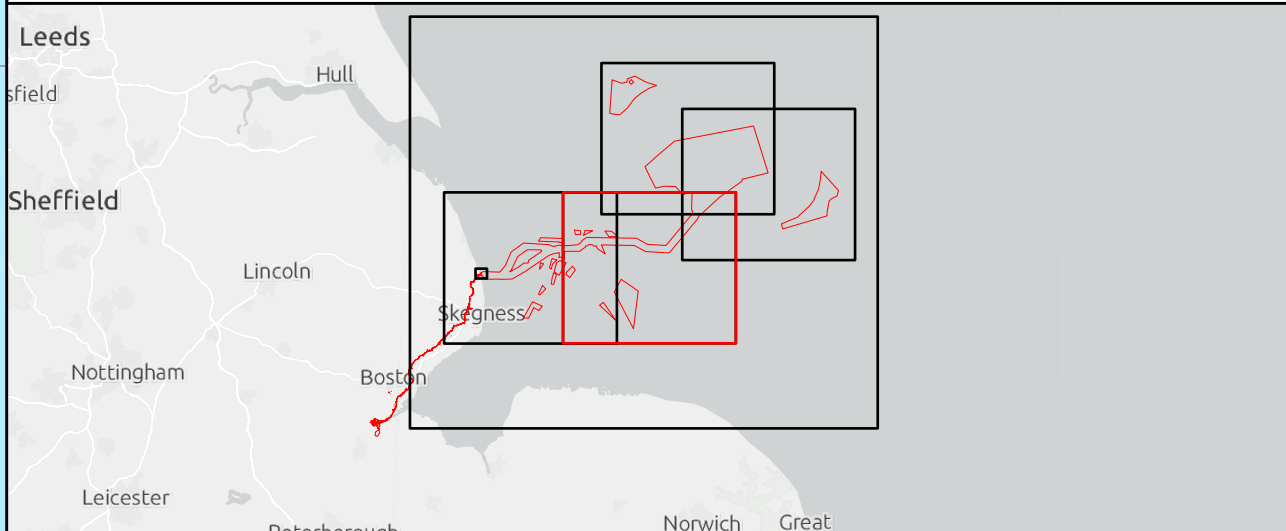

Source:

Contains Esri UK, Esri, TomTom, Garmin, Foursquare, GeoTechnologies, Inc, METI/NASA, USGS, Esri UK, Esri, TomTom, Garmin, FAO, NOAA, USGS. Contains OS data @ Crown Copyright and database right 2022. All rights reserved.

\*NSTA - North Sea Transition Authority. Oil & Gas, offshore hydrogen and carbon capture regulator

Notes:	Status: Application Issue
--------	------------------------------

Offshore Coordinate System  
Datum: WGS 1984  
Spheroid: WGS 1984  
Projection: UTM Zone 31N  
Central Meridian: 3 E  
Vertical Reference: LAT (Lowest Astronomical Tide)



## Outer Dowsing Offshore Wind 2.19 Offshore Crossing Plan DCO Application

Drawing No: PP1-ODOW-DEV-CS-PLN-0029

Drawing: 3 of 5			Page Size: A1		
Rev No:	Date	Description	Drawn	Checked	Approved
1.0	March 2024	DCO Application Version	GC	ODOW	ODOW

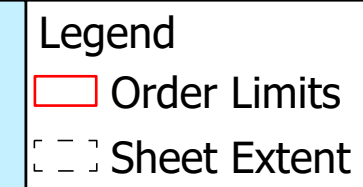


This document may only be used for the purpose for which it was commissioned and in accordance with the terms of engagement for that commission. Unauthorised use of this document in any form whatsoever is prohibited.





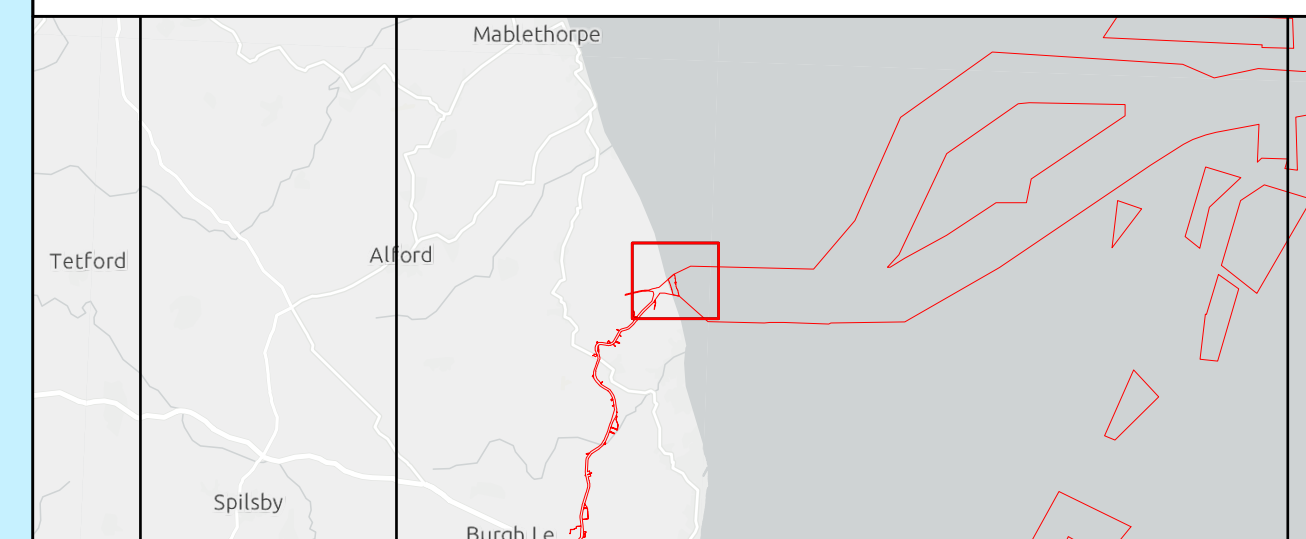
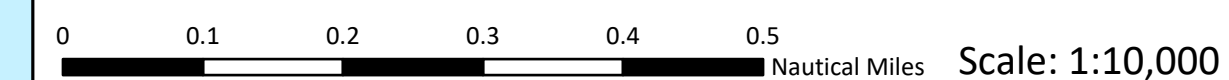




Source:  
Contains Esri Community Maps Contributors, Esri UK, Esri, TomTom, Garmin, Foursquare, GeoTechnologies, Inc, METI/NASA, USGS, Esri UK, Esri, TomTom, Garmin, Foursquare, METI/NASA, USGS.  
Contains OS data @ Crown Copyright and database right 2022. All rights reserved.  
\*NSTA - North Sea Transition Authority. Oil & Gas, offshore hydrogen and carbon capture regulator

Notes:	Status: Application Issue
--------	---------------------------------

Offshore Coordinate System  
Datum: WGS 1984  
Spheroid: WGS 1984  
Projection: UTM Zone 31N  
Central Meridian: 3 E  
Vertical Reference: LAT (Lowest Astronomical Tide)



Outer Dowsing Offshore Wind  
**2.19 Offshore Crossing Plan**  
 DCO Application

Drawing No: PP1-ODOW-DEV-CS-PLN-0029

Drawing: 5 of 5			Page Size: A1		
Rev No:	Date	Description	Drawn	Checked	Approved
1.0	March 2024	DCO Application Version	GC	ODOW	ODOW



This document may only be used for the purpose for which it was commissioned and in accordance with the terms of engagement for that commission. Unauthorised use of this document in any form whatsoever is prohibited.